

TUNNEL RECONNAISSANCE REPORT

For use of this form, see FM 5-36; the proponent agency is TRADOC.

DATE

TO: *(Headquarters ordering reconnaissance)*

FROM: *(Name, grade and unit of reconnaissance officer)*

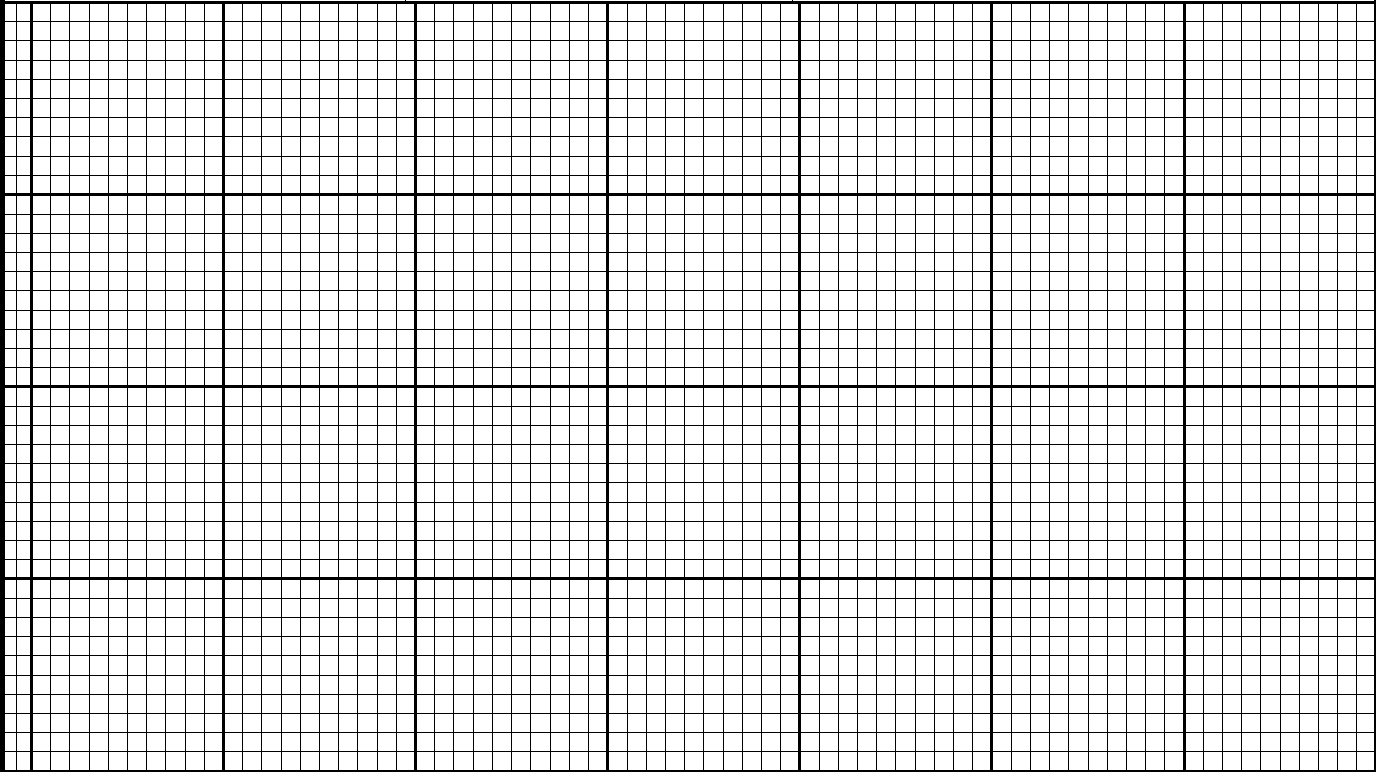
1. ROUTE OR LINE		2. FROM <i>(Initial Point)</i>		3. TO <i>(Terminal Point)</i>		4. DATE/TIME <i>(Of signature)</i>	
HIGHWAY	RAILROAD						
5. MAP SERIES NR		6. SHEET NUMBER		7. GRID REFERENCE		8. TUNNEL NUMBER	
				TYPE	COORDINATES		
9. LOCATION FROM NEAREST TOWN						10. TYPE <i>(Subaqueous, Rock, Soil)</i>	
DISTANCE		DIRECTION		NAME OF NEAREST TOWN			
11. NAME <i>(Mountain or Water feature)</i>				12. LENGTH		13. NUMBER OF TRACKS	14. ROADWAY WIDTH
15. CLEARANCE		16. GRADE <i>(Percent)</i>		17. ALINEMENT <i>(Straight or radius of curve)</i>			
VERTICAL	HORIZONTAL						
18. LINING <i>(Material)</i>		19. PORTALS <i>(Material)</i>		20. VENTILATION <i>(Type)</i>			
21. DRAINAGE							
22. CHAMBERED FOR DEMOLITION		23. COMPLETED <i>(Year)</i>		24. CONDITION <i>(Check appropriate box)</i>			
<input type="checkbox"/> YES <input type="checkbox"/> NO				<input type="checkbox"/> EXCELLENT <input type="checkbox"/> GOOD <input type="checkbox"/> FAIR <input type="checkbox"/> POOR			
25. BYPASSABILITY							
26. ALTERNATE CROSSING							
27. APPROACHES							
28. IN-TUNNEL RESTRICTIONS							
29. GEOLOGIC DATA							

30. PLAN AND PROFILE

PLAN SCALE
1 SQUARE =

PROFILE SCALE
1 SQUARE =

HOR. VERT.





31. PORTAL VIEW

SCALE
1 SQUARE =

32. CROSS SECTION OF BORE

SCALE
1 SQUARE =



33. REMARKS *(Attach photograph)*

